







## HOW: Multi Media Map

While at the garden, users will experience the exhibit while following their location on a virtual map. Within the map, they can scroll through photos, videos, and in depth information about each sculpture and Chichuly.

The map will contain:

-  • Audio symbol *(to hear the history)*
-  • Video symbol *(to show you his process)*
-  • Info symbol *(for in depth information of the pieces)*
-  • Photo symbol *(for photo galleries)*